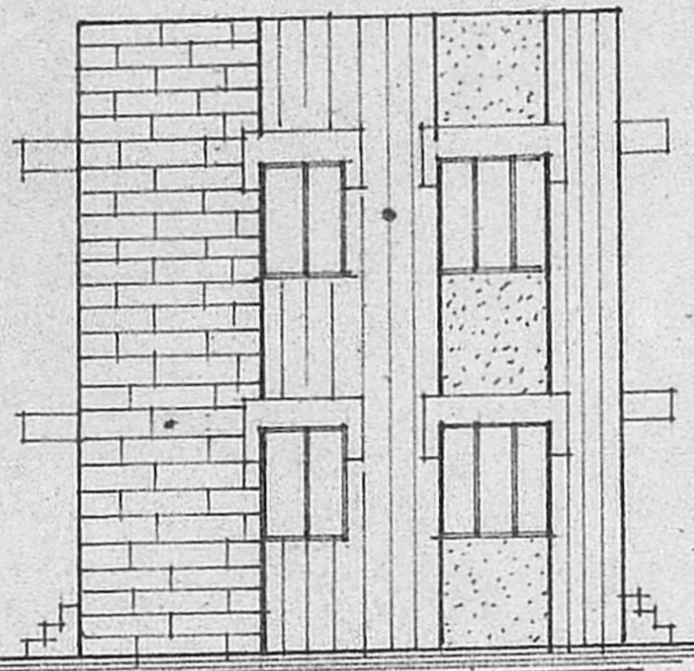
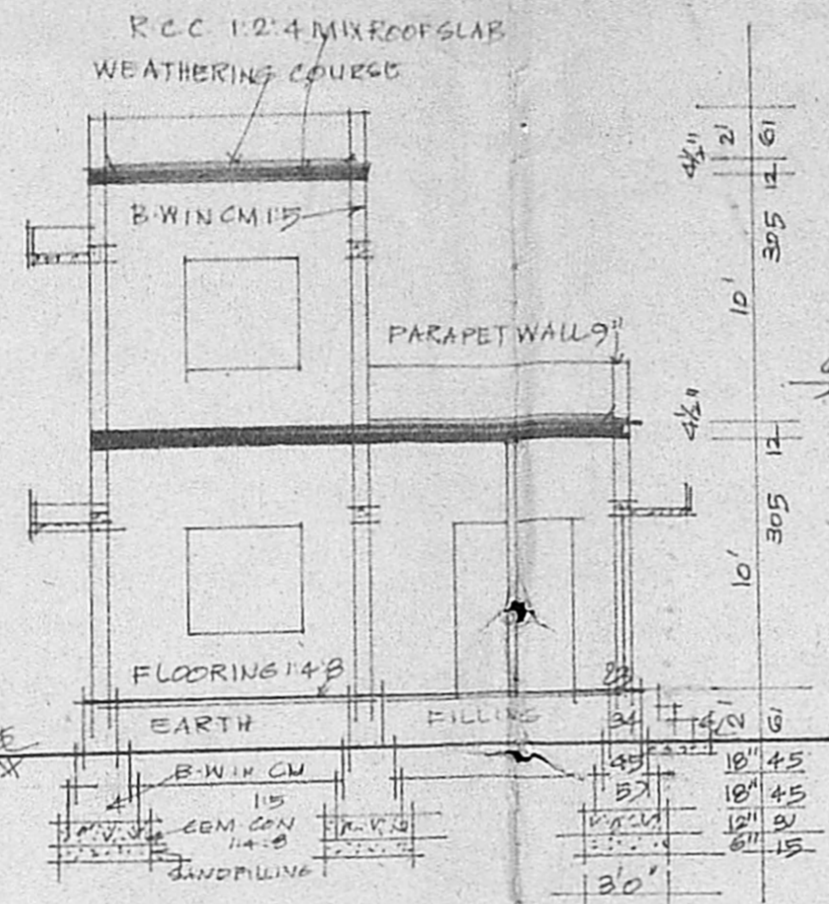


PLAN SHOWING THE PROPOSED CONSTRUCTION OF A HOUSE  
 IN S. NO. 89 OF PEERKANKARANAI VILLAGE - AT P. NO. 19 -  
 II CROSS STREET. PEERKANKARANAI TOWN PANCHAYAT.  
 ALREADY BUILDING PLAN WAS APPD. BY THE COMMISSIONER  
 ST. THOMAS MOUNT PANCHAYAT UNION - NO. P. FIS. 1073/83

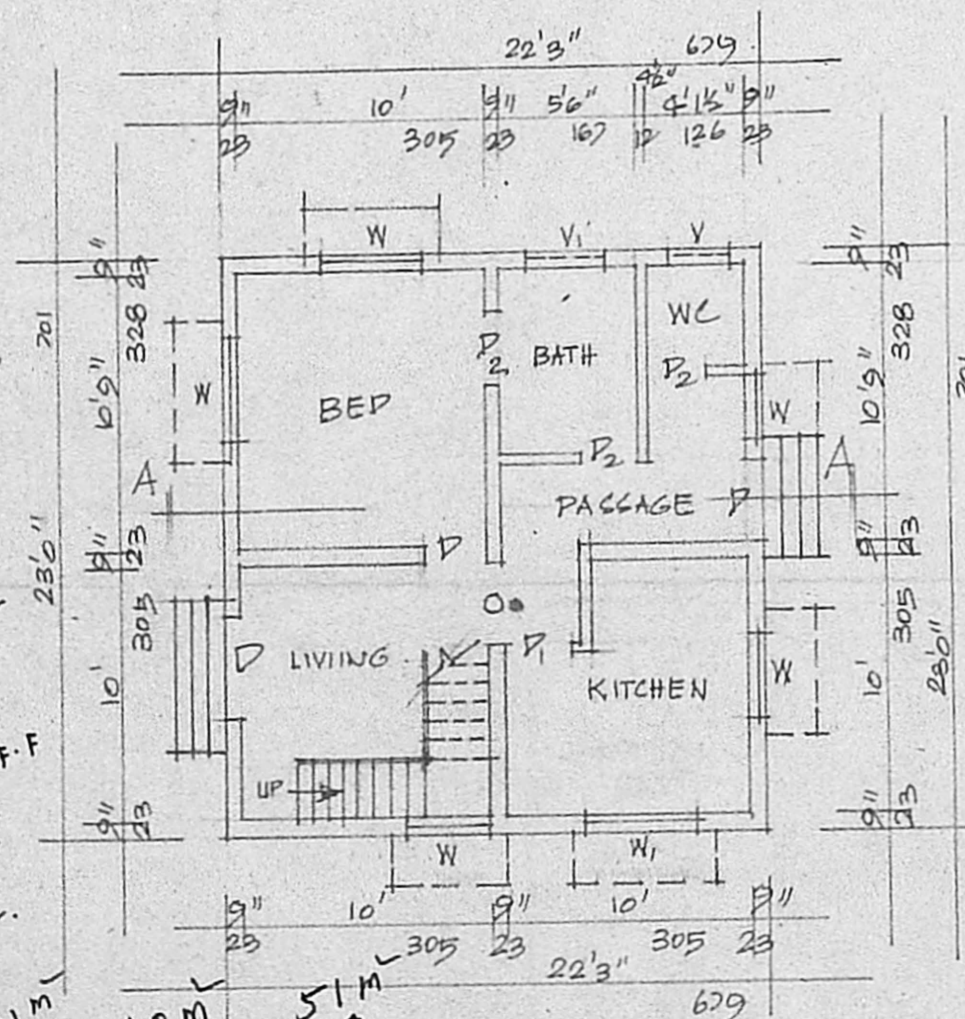
Dt. 23.3.1983



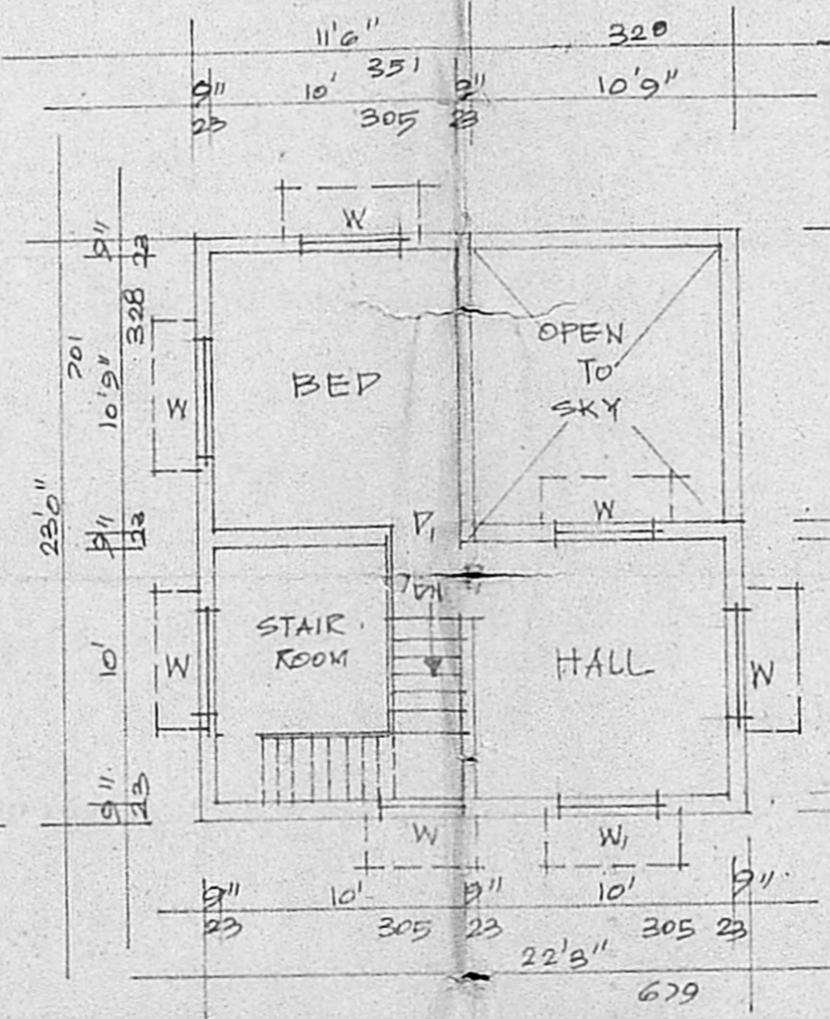
FRONT ELEVATION.



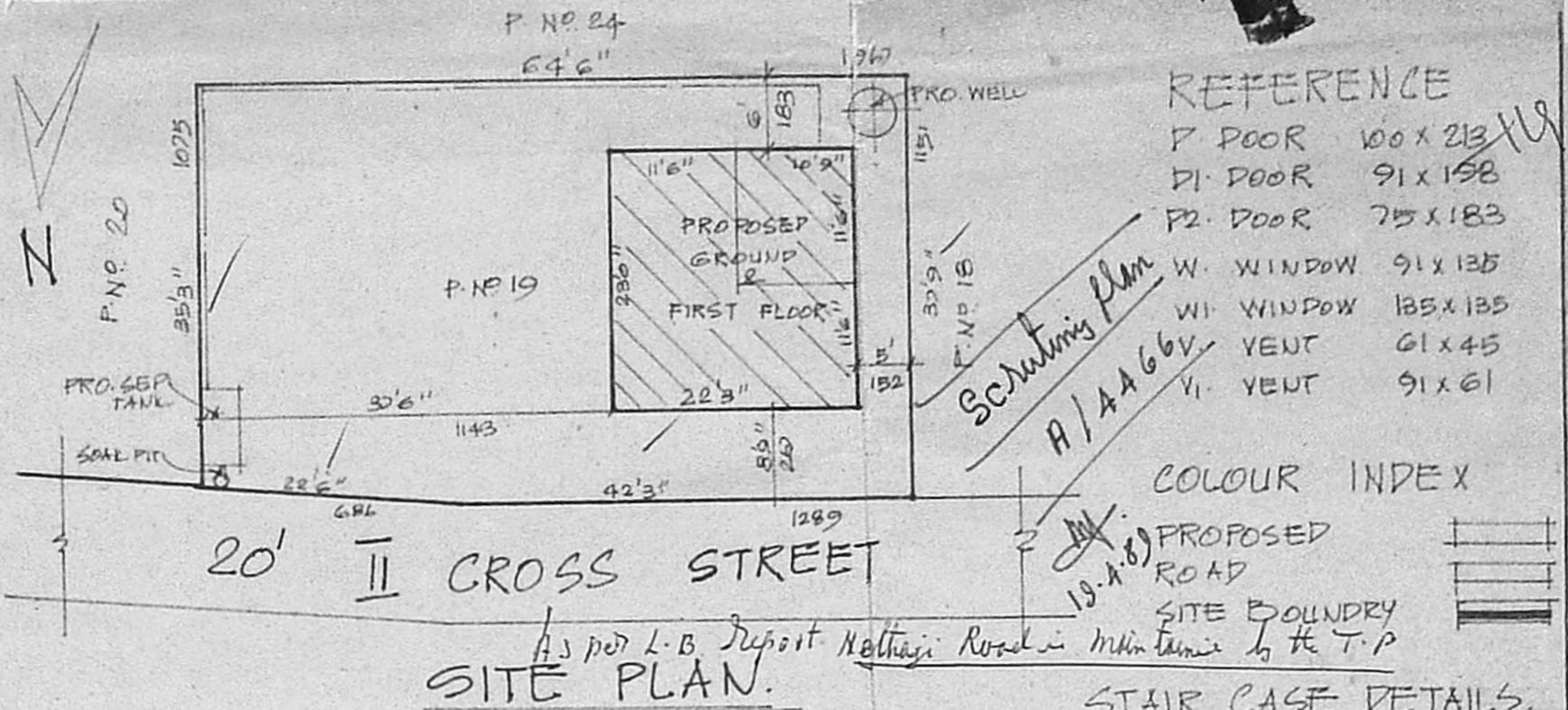
SECTION ON 'AA'



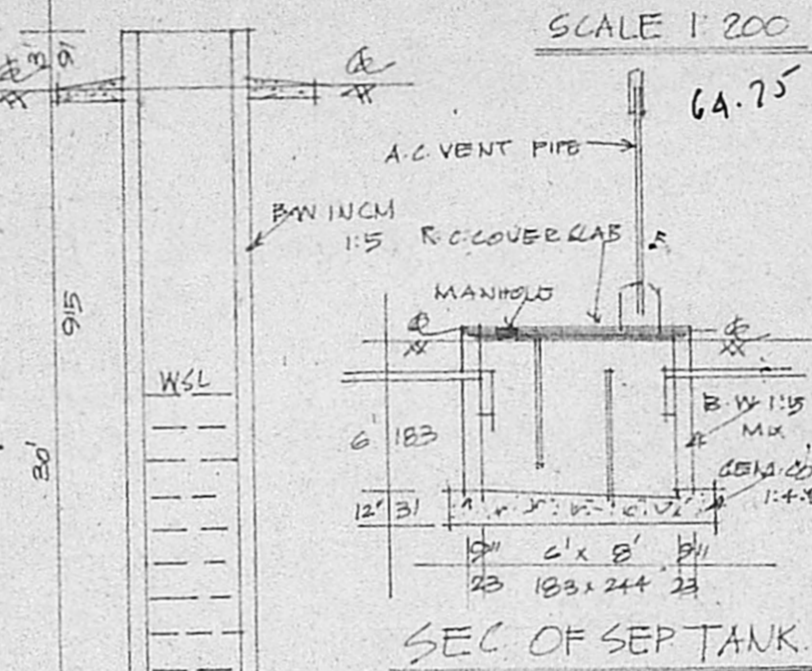
GROUND FLOOR PLAN



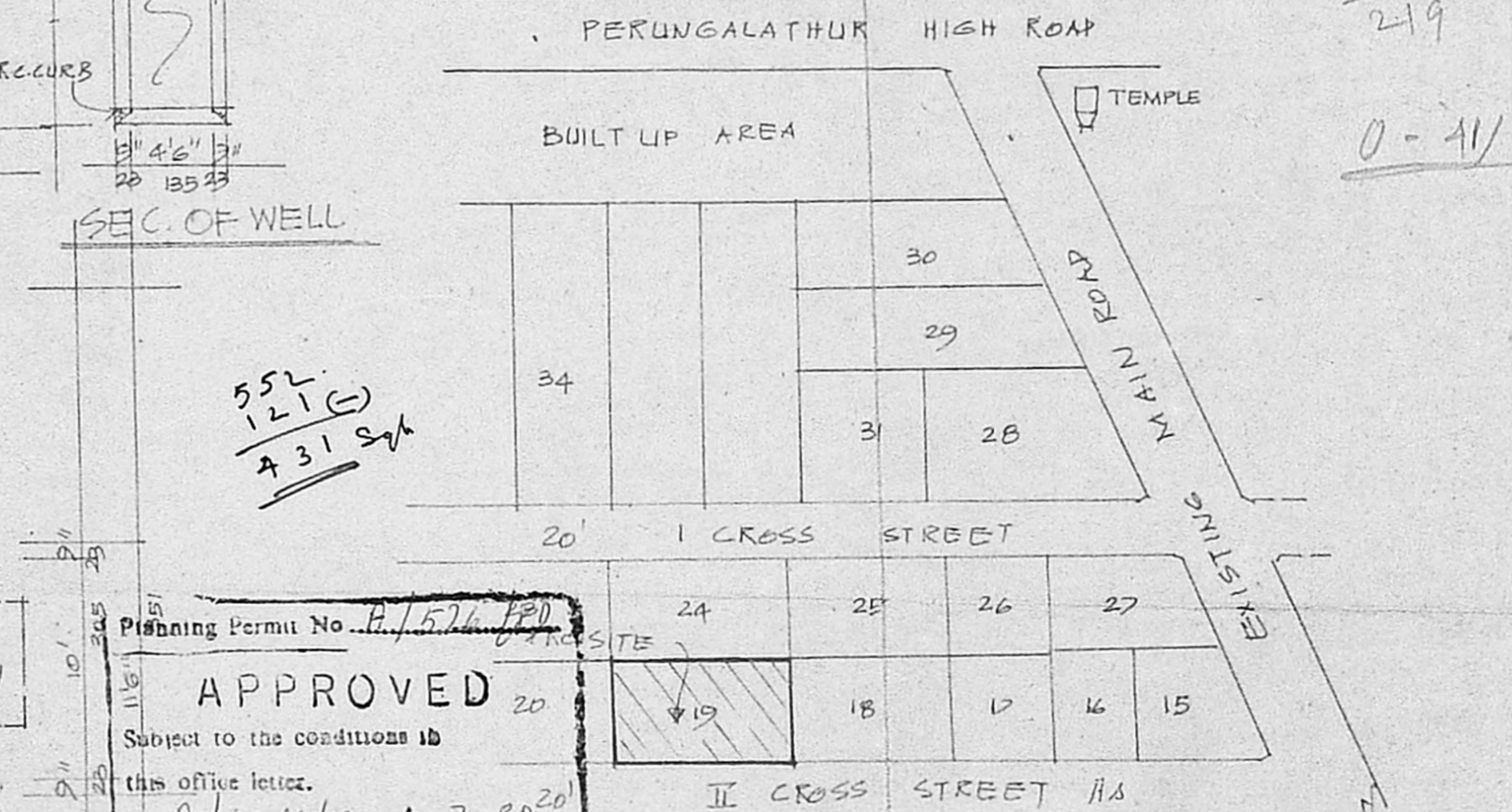
FIRST FLOOR PLAN



SITE PLAN.



SEC. OF SEPT. TANK.



LOCATION PLAN

Planning Permit No. P/526/83  
**APPROVED**  
 Subject to the conditions in  
 this office letter.  
 No. A/4466/83 Dt. 4.7.83  
 G. Vijayalakshmi  
 FOR MEMBER SECRETARY  
 MADRAS METROPOLITAN  
 DEVELOPMENT AUTHORITY

**K. Krishna Rajan, I.C.E.**  
 CONSULTING ENGINEER,  
 LICENSED SURVEYOR,  
 TAMBARAM MUNICIPALITY  
 1, BRINDAVAN AVENUE, KENNEDY ST.,  
 TAMBARAM WEST,  
 MADRAS-600045.

STAIR CASE DETAILS.

WIDTH	75 CMS.
RAISE	17 CMS.
TREAD	23 CMS.

TOTAL FLOT AREA - 2359 SQ. FTS. 219 SQ. MTS.  
 PRO. GROUND FLOOR - 512 SQ. FTS. 48 SQ. MTS.  
 FIRST FLOOR - 388 SQ. FTS. 36 SQ. MTS.  
 OPEN SPACE - 1847 SQ. FTS. 171 SQ. MTS.  
 FSI COVERAGE - 0.38  
 COVERAGE - 22%

$$\frac{6.86}{12.89} = 0.53$$

$$\frac{51}{219} = 0.23$$

$$0.41$$

552  
 1216  
 431 sq ft